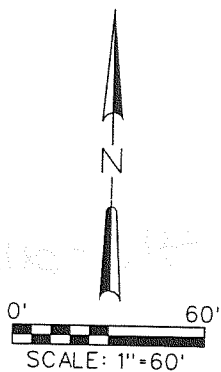


PLAT OF SURVEY

LEGEND:

●	1" IRON PIPE-FOUND
●	1.5" IRON PIPE-FOUND
⊗	RAILROAD SPIKE-FOUND
△	1.5" "MAG" MASONRY NAIL-SET
○	1" IRON PIPE-SET (1.13"/L.F.)
⊙	ELECTRIC PEDESTAL
⊕	POWER POLE



BASIS OF BEARING:
THE NORTH LINE OF
LOT 30 WAS TAKEN
TO BEAR S85° 55' 00" E.

RECORDED LEGAL DESCRIPTION FOR TAX PARCEL NO. PMR 00022:
(TAKEN FROM QUIT CLAIM DEED, DOCUMENT NO. 713779)
LOT 30 IN BLOCK ONE (1) IN THE PLAT OF MIRAMAR, BEING A SUBDIVISION
LOCATED IN SECTIONS TEN (10) AND ELEVEN (11) IN TOWNSHIP FOUR (4) NORTH,
RANGE EIGHTEEN (18) EAST, WALWORTH COUNTY, WISCONSIN.
ALSO ALL THAT PART OF LOT 29 IN BLOCK ONE (1) OF MIRAMAR SUBDIVISION
DESCRIBED AS FOLLOWS: BEGINNING AT A POINT TWENTY-TWO (22) FEET EAST
OF THE NORTHWEST CORNER OF LOT 29; THENCE WEST ALONG SAID LINE TO
THE NORTHWEST CORNER THEREOF; THENCE SOUTH ALONG THE WEST LINE,
579.5 FEET TO THE LAKE SHORE; THENCE NORTH 571.4 FEET TO THE PLACE
OF BEGINNING.

RECORDED LEGAL DESCRIPTION FOR TAX PARCEL NO. PMR 00023:
(TAKEN FROM QUIT CLAIM DEED, DOCUMENT NO. 713780)
LOT 31 IN BLOCK ONE (1) IN THE PLAT OF MIRAMAR, BEING A SUBDIVISION
LOCATED IN SECTIONS TEN (10) AND ELEVEN (11) IN TOWNSHIP FOUR (4) NORTH,
RANGE EIGHTEEN (18) EAST, WALWORTH COUNTY, WISCONSIN.

RECORDED LEGAL DESCRIPTION FOR TAX PARCEL NO. PMR 00023A:
(TAKEN FROM QUIT CLAIM DEED, DOCUMENT NO. 713781)
LOT 32 IN BLOCK ONE (1) IN THE PLAT OF MIRAMAR, BEING A SUBDIVISION
LOCATED IN SECTIONS TEN (10) AND ELEVEN (11) IN TOWNSHIP FOUR (4) NORTH,
RANGE EIGHTEEN (18) EAST, WALWORTH COUNTY, WISCONSIN.


NOTE:

NO TITLE COMMITMENT OR RESULTS OF A TITLE SEARCH
WERE FURNISHED TO RSV ENGINEERING, INC., PERTAINING TO
THIS SURVEY. THIS PLAT OF SURVEY MAY NOT REFLECT
EASEMENTS OF RECORD, ENCUMBRANCES, RESTRICTIONS,
OWNERSHIP TITLE EVIDENCE, OR OTHER FACTS THAT AN
ACCURATE AND CURRENT TITLE SEARCH MAY DISCLOSE.


LAST REVISED: 06/09/2008
SURVEY DATE: 06/06/2008
SURVEY MADE FOR:
CAROLE PEDRIANA
111 21ST STREET
HUNTINGTON BEACH, CA
RSV
ENGINEERING, INC.
W232 S7530 BIG BEND DRIVE
BIG BEND, WI 53103
(262) 662-4292

THIS SURVEY IS MADE FOR THE USE OF THE
PRESENT OWNERS OF THE PROPERTY, AND
ALSO THOSE WHO PURCHASE, MORTGAGE OR
GUARANTEE TITLE TO WITHIN ONE (1) YEAR
FROM DATE HERETO.

I, KENNETH B. MEHRING R.L.S. *2838, HEREBY CERTIFY
THAT THIS SURVEY WAS MADE IN ACCORDANCE WITH
THE MINIMUM STANDARDS FOR PROPERTY SURVEYS
(CHAPTER A-E 7) FOR THE STATE OF WISCONSIN AND
HAS BEEN PREPARED UNDER MY DIRECTION AND
CONTROL AND IS CORRECT TO THE BEST OF MY
KNOWLEDGE AND BELIEF.



(ORIGINAL ONLY IF SEAL IS RED)



PLOT DATE: 6/9/2008

RSV JOB#: 08-056 PEDRIANA

PMR-22

418-2130